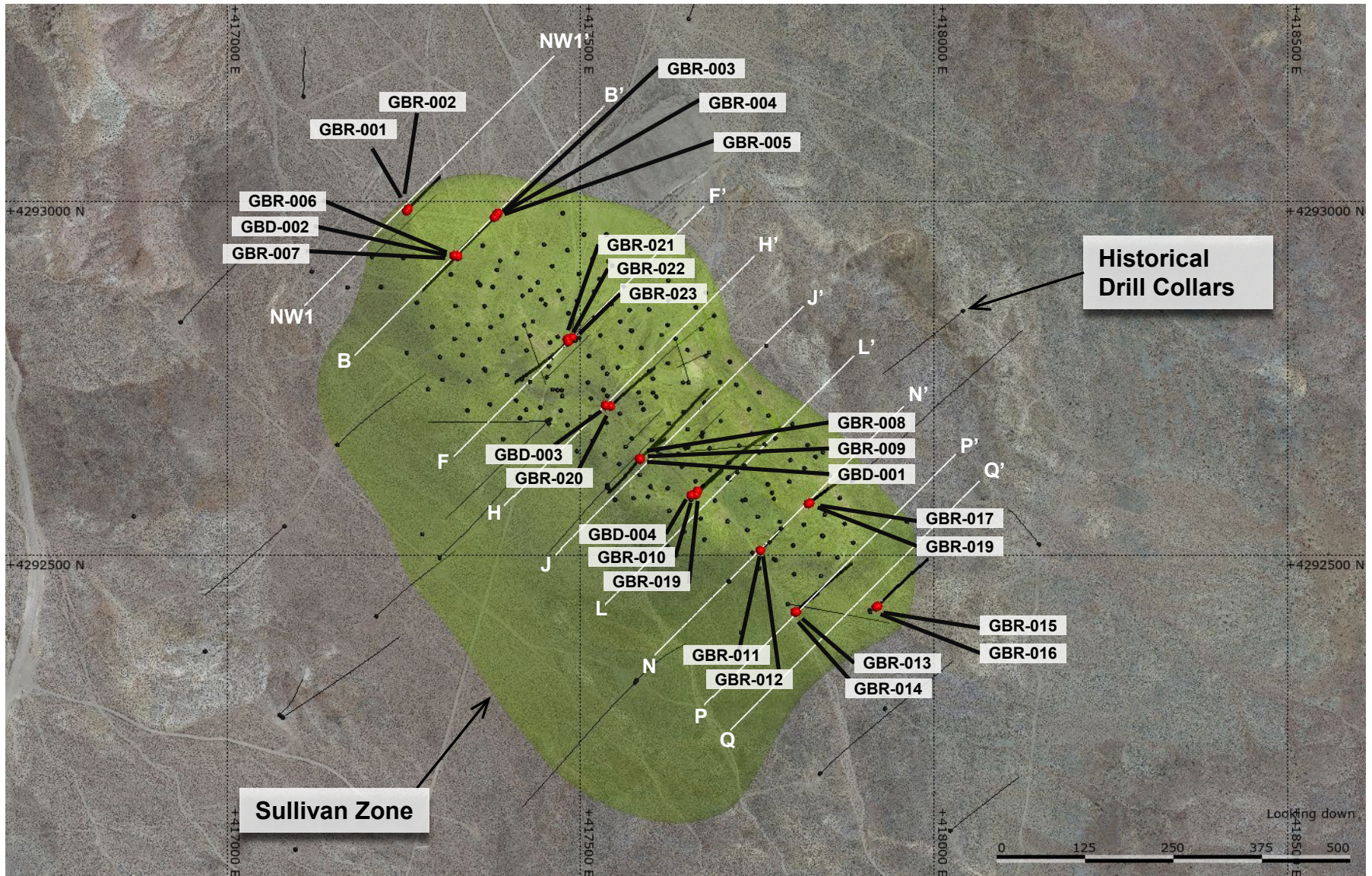
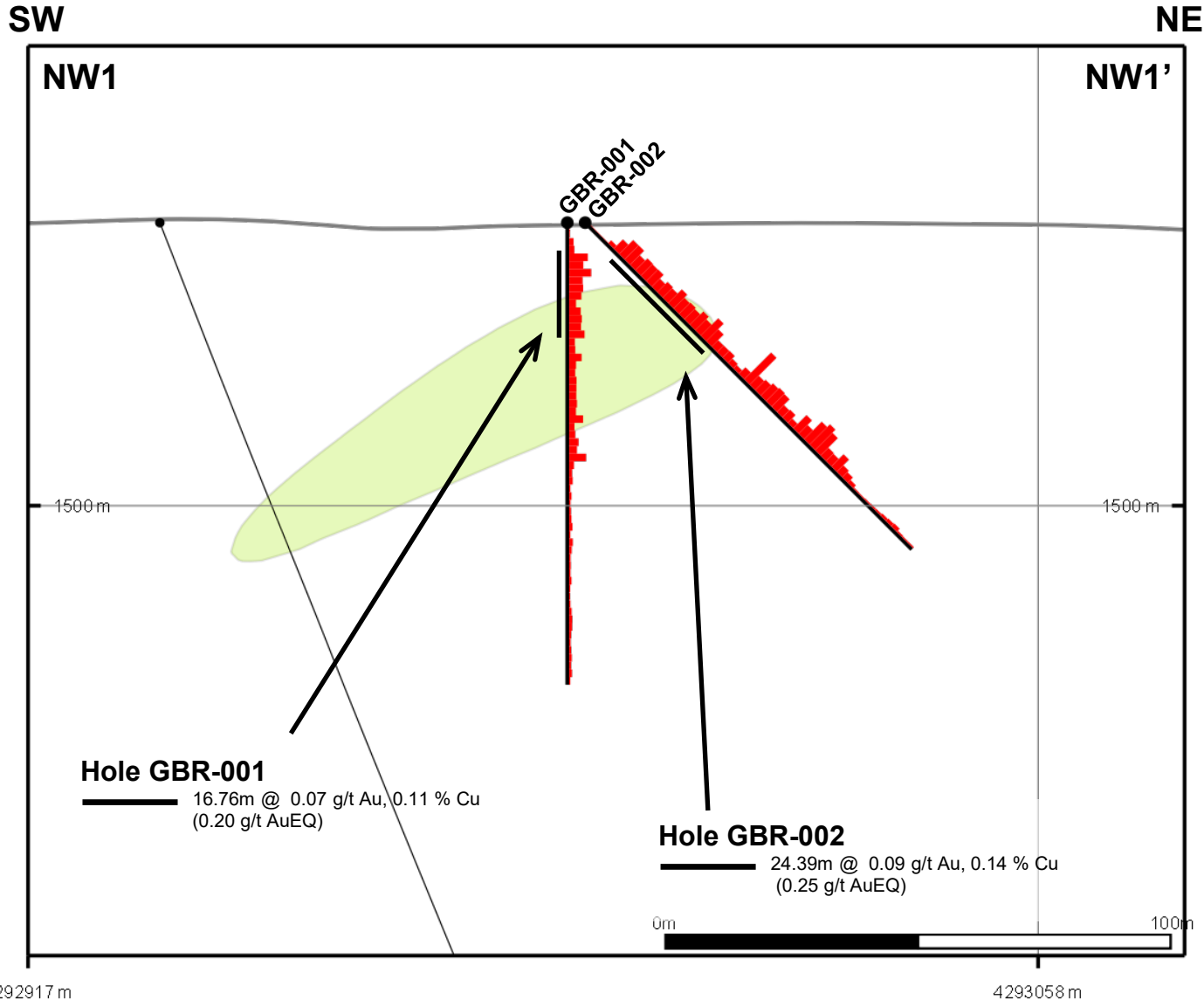


Gabbs Project - 2021 Drill Program Plan View



Gabbs Project - 2021 Drill Program

Section NW1-NW1' – Looking Northwest

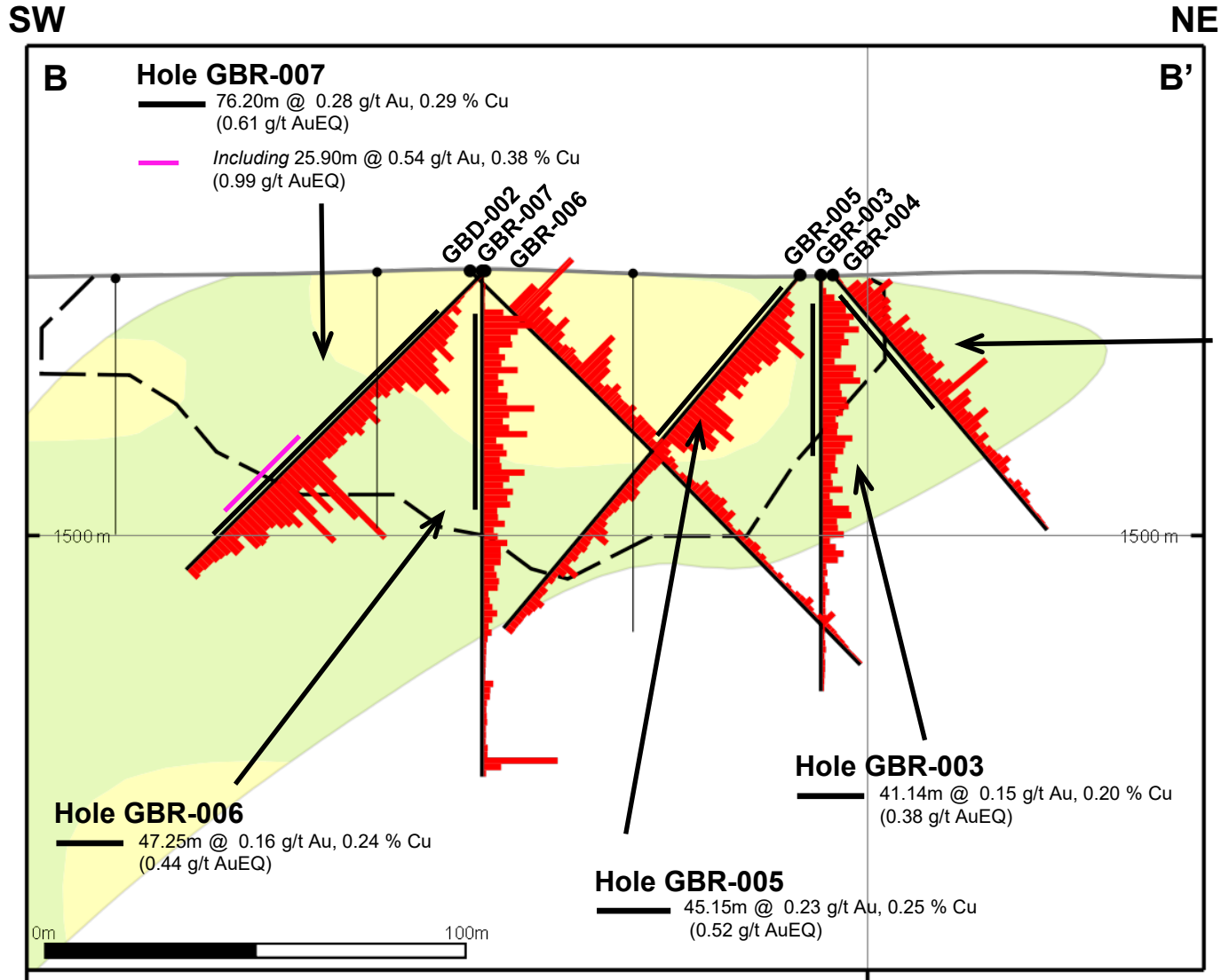


4292917 m

4293058 m

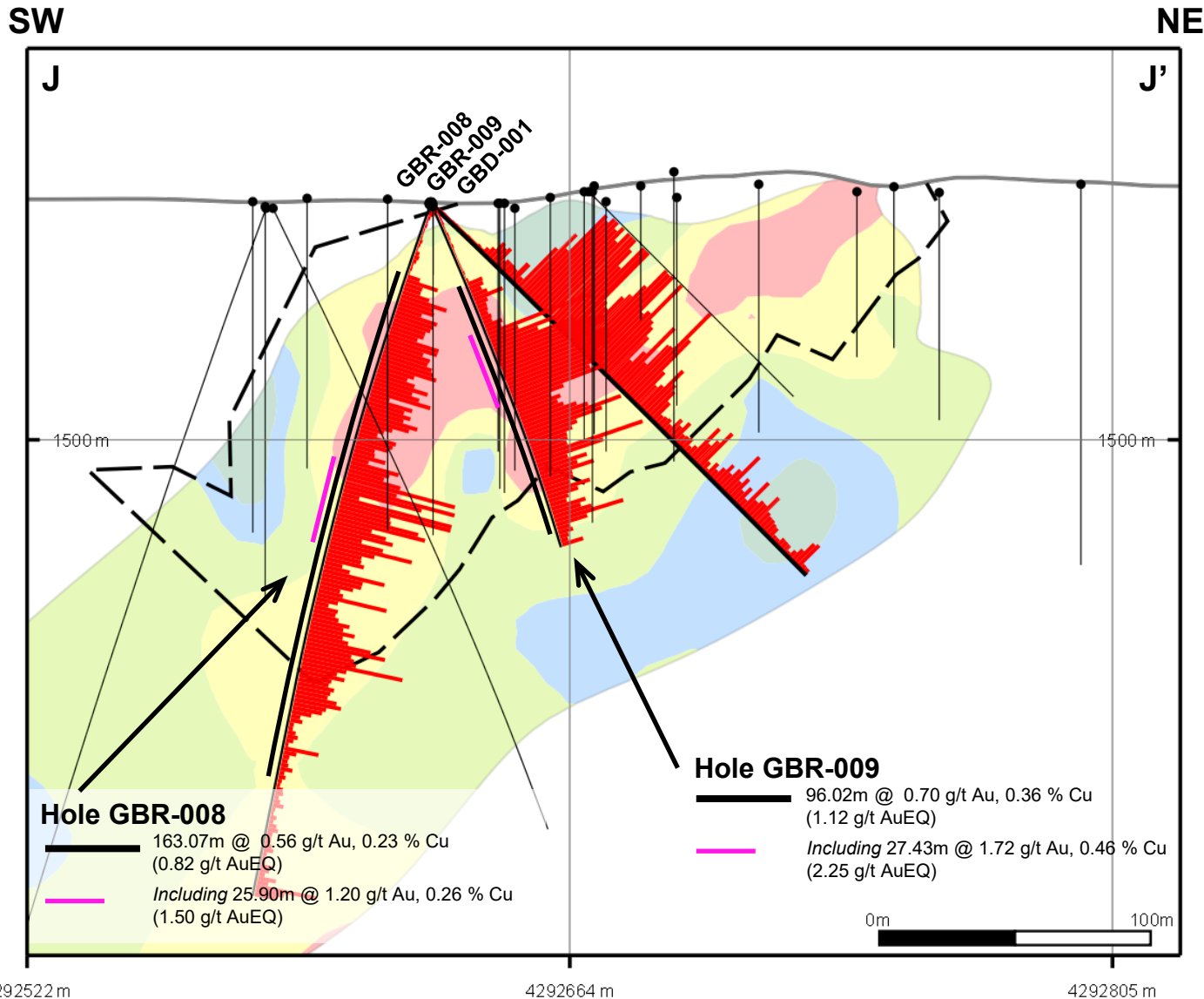
Gabbs Project - 2021 Drill Program

Section B-B' – Looking Northwest



Gabbs Project - 2021 Drill Program

Section J-J' – Looking Northwest



Legend

Diamond Drilling Assays

AuEQ (g/t) 0 1 2 g/t
(capped at 2 g/t)

**Gold Equivalent (AuEQ):
Grade shells (g/t)**

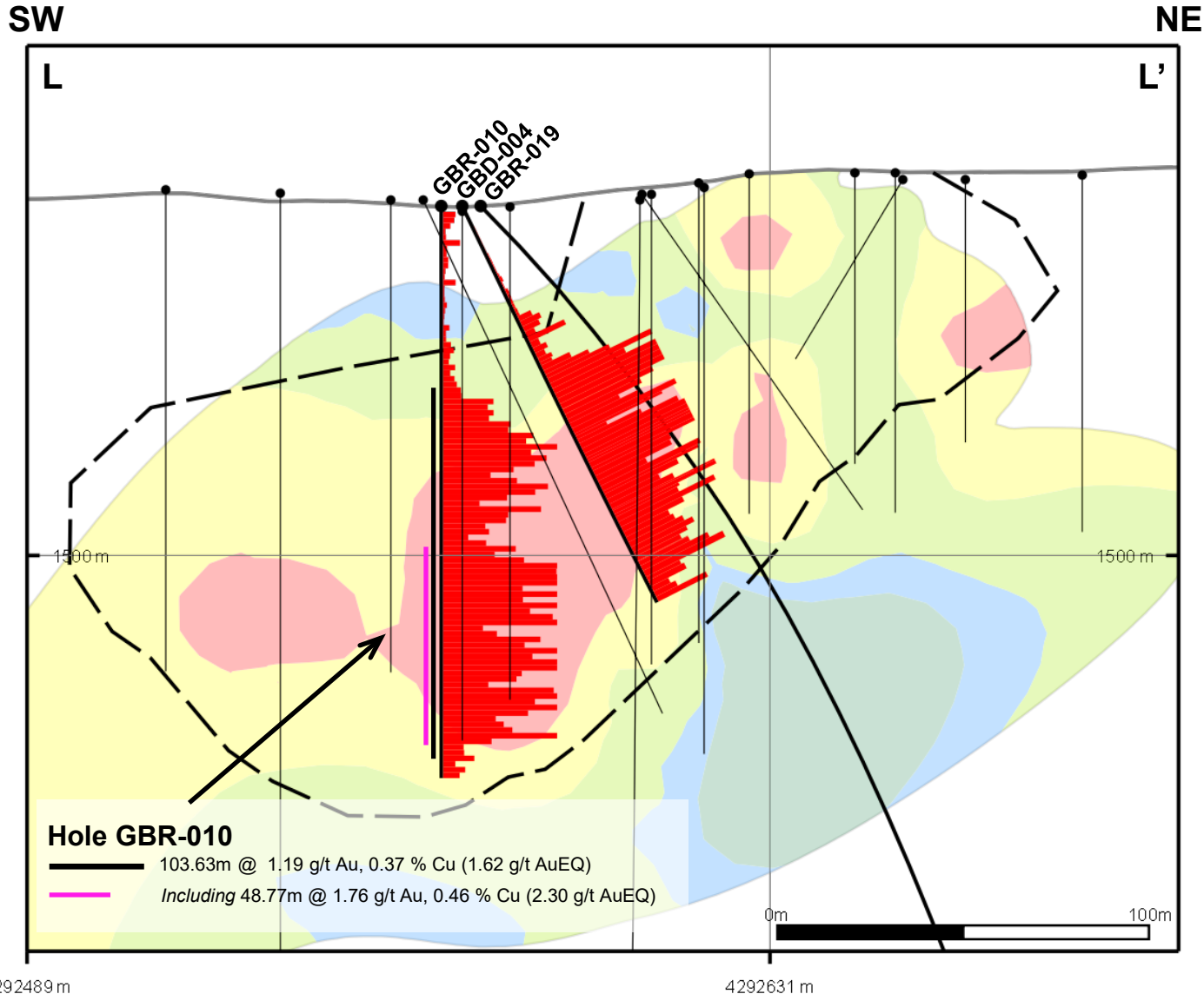
- > 1
- 0.5 – 1
- 0.2 – 0.5
- 0.1 – 0.2
- < 0.1

Historic drill holes ———

Resource:
In pit, AuEQ > 0.3 g/t - - - -

Gabbs Project - 2021 Drill Program

Section L-L' – Looking Northwest



Legend

Diamond Drilling Assays

AuEQ (g/t) 0 1 2 g/t
(capped at 2 g/t)

**Gold Equivalent (AuEQ):
Grade shells (g/t)**

- ■
- ■
- ■
- ■
- ■

Historic drill holes ———

Resource:
In pit, AuEQ > 0.3 g/t - - - -

Gabbs Property- 2021 Diamond Drill Program

Section N-N' – Looking Northwest

